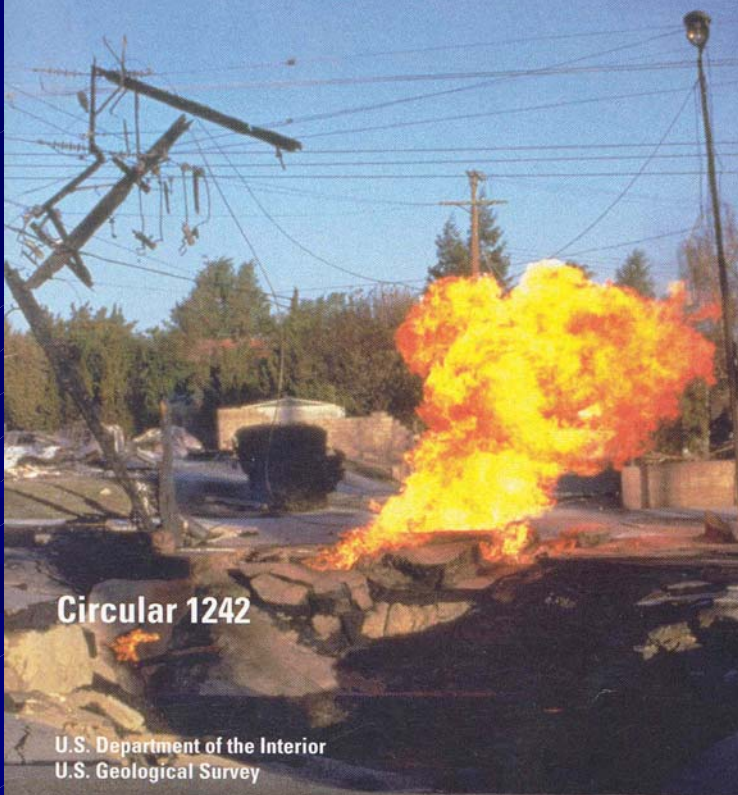
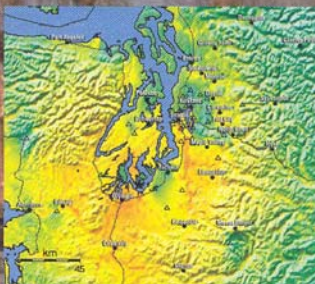


Prepared in Coordination with the Federal Emergency Management Agency, National Science Foundation, and National Institute of Standards and Technology

The Plan to Coordinate NEHRP Post-Earthquake Investigations



Circular 1242

U.S. Department of the Interior
U.S. Geological Survey

The NEHRP Coordination Plan for Earthquake Reconnaissance Investigations

The Plan to Coordinate NEHRP Post-Earthquake Investigations

By

Thomas L. Holzer, *U.S. Geological Survey, Chairperson*

Roger D. Borcherdt, *U.S. Geological Survey*

Craig D. Comartin, *Comartin-Reis*

Robert D. Hanson, *University of Michigan*

Charles R. Scawthorn, *ABS Consulting (formerly EQE International)*

Kathleen Tierney, *University of Delaware*

T. Leslie Youd, *Brigham Young University*

The Perpetrators of the Plan

Prepared in Coordination with the Federal Emergency Management Agency,
National Science Foundation, and National Institute of Standards and Technology

Circular 1242

U.S. Department of the Interior
U.S. Geological Survey

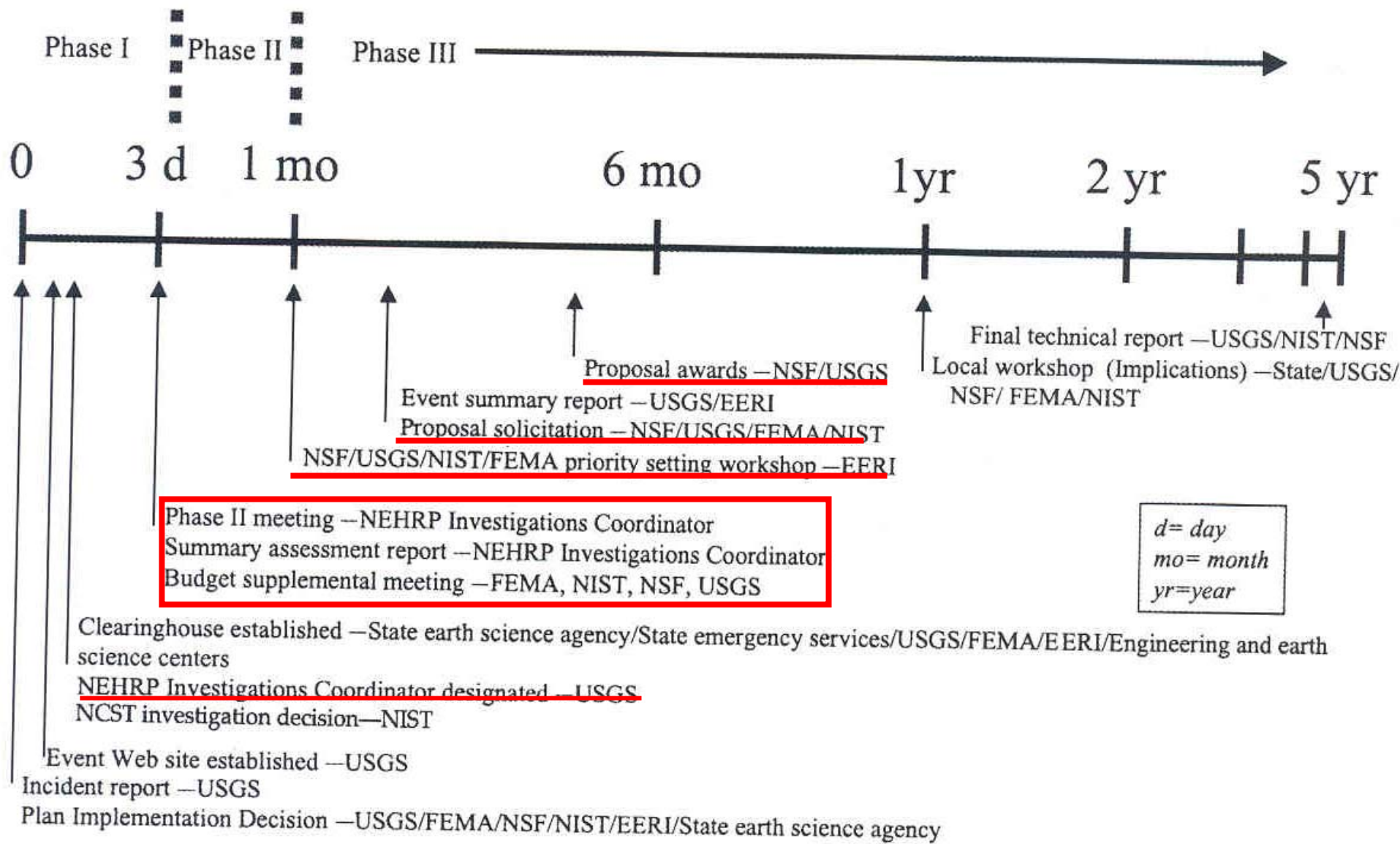


Figure 1. Activities timeline for NEHRP Post-Earthquake Coordination Plan—Domestic earthquakes.

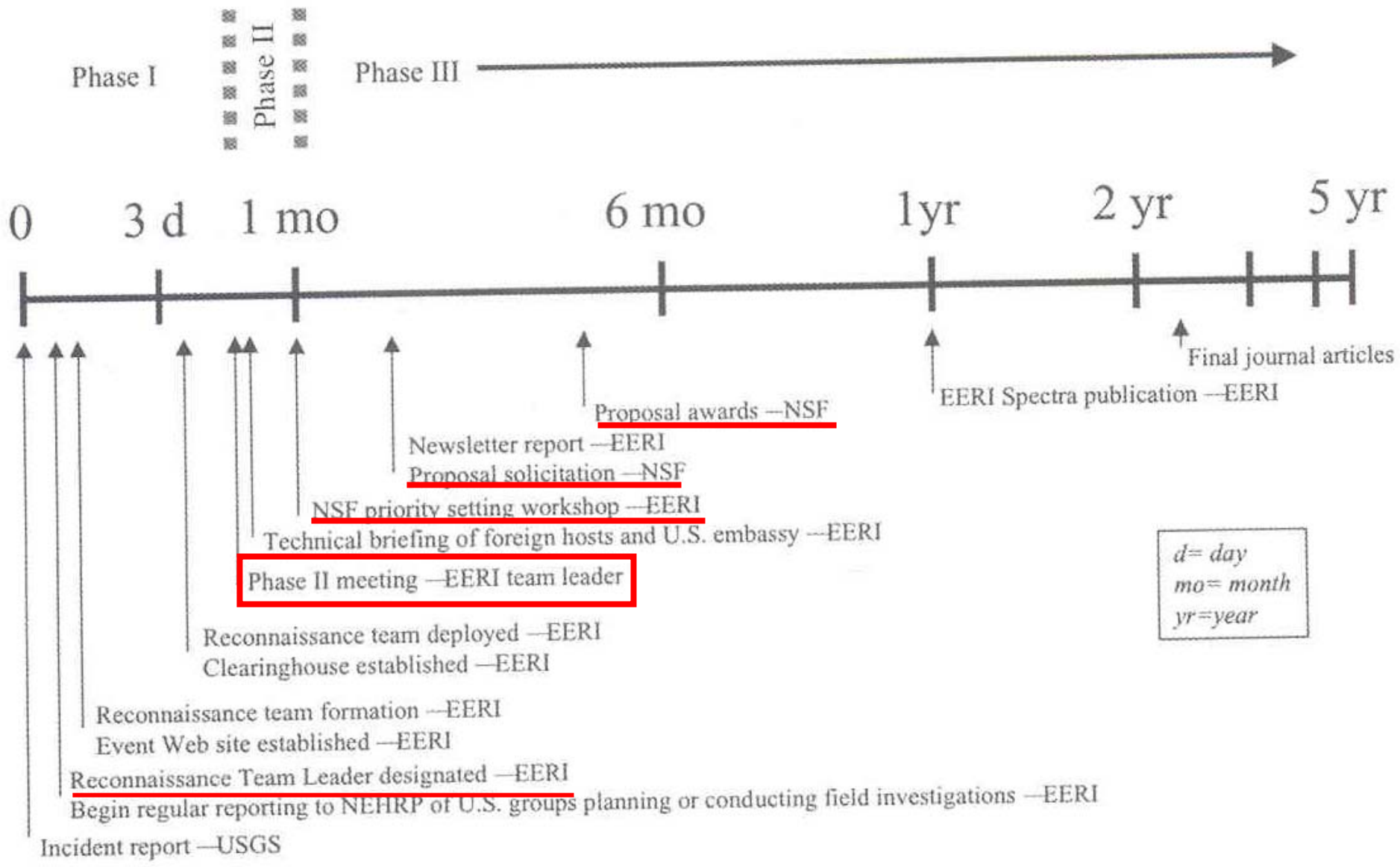


Figure 3. Activities timeline for EERI post-earthquake activities—Foreign earthquakes.